




UNIVERSITÀ
DEGLI STUDI
FIRENZE

DAGRI
DEPARTMENT OF
AGRICULTURE, FOOD
ENVIRONMENT AND FORESTRY

A satellite-style map of Europe, where landmasses are shown in shades of orange and brown, and water bodies are in dark blue/black. The map is centered on the continent of Europe.

Big data and remote sensing

Gherardo CHIRICI Università degli Studi di Firenze
Chair of forest inventory and remote sensing

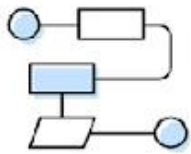
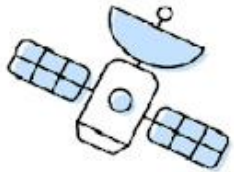
Big data and remote sensing



Big-data is not a new issue for remote sensing

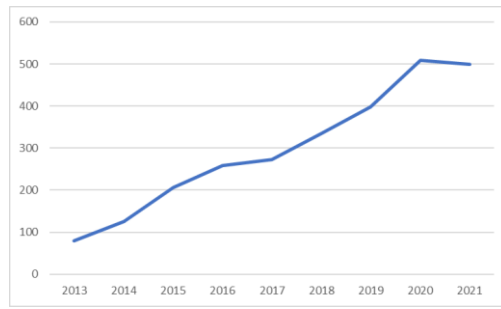
Today we have new cloud tools for managing BIGGER data

Google Earth Engine



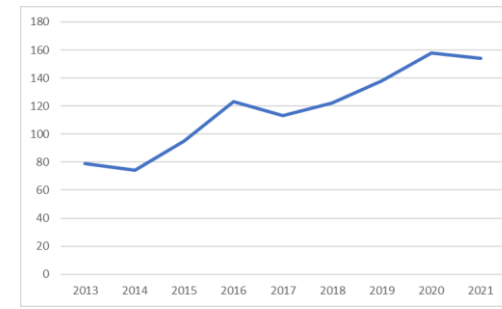
Scopus

remote sensing & big data

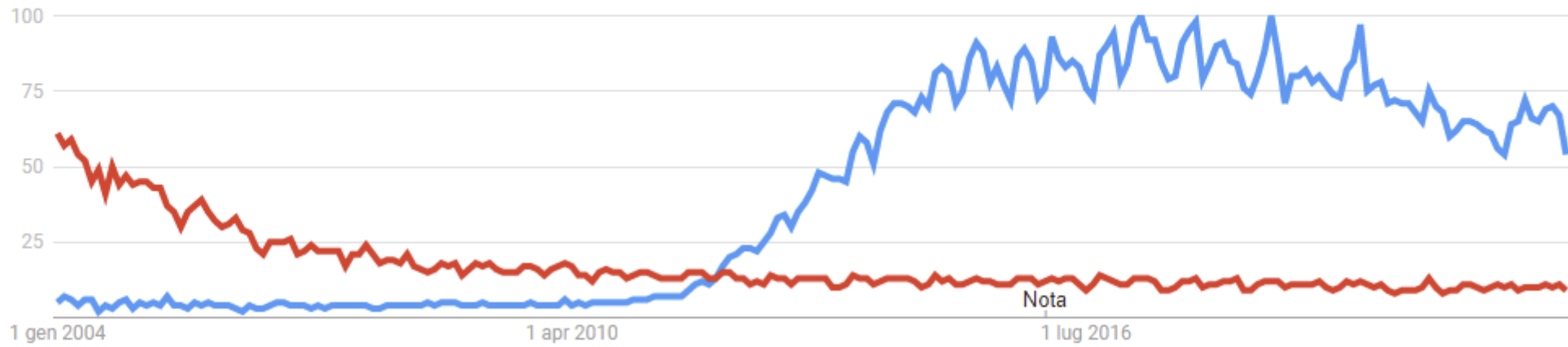
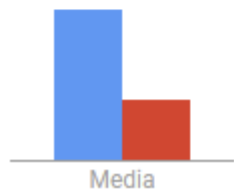


Scopus

remote sensing & forest disturbance



● big data ● remote sensing



Google trend





forestsat2022.com



geolabforest.com